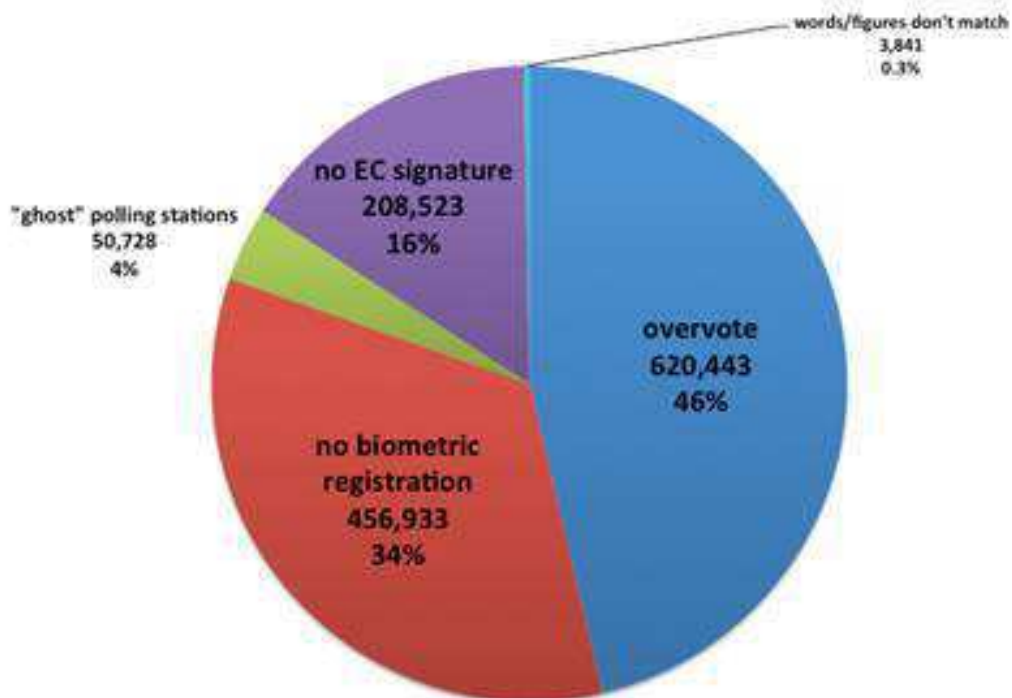


# STUDY INTO ELECTION STATISTICS PROVIDED BY COUNSEL PHILIP ADDISON DURING HIS ORAL ADDRESS

## Reason for Invalidation



**DR. YAW OHEMENG**

## **INTRODUCTION**

On the 7<sup>th</sup> of August 2013, counsel for the petitioners Mr. Philip Addison brought forth some statistics about the 2012 General Elections. The quote, as published on the website of the *Daily Guide* newspaper is as follows:

*“The 1<sup>st</sup> Petitioner obtained a total of 5,248,898 votes as against a total of 5,248,882 by all NPP Parliamentary candidates, showing a difference of 16. However the first Respondent (Mahama) obtained a total of 5,574,761 as against 5,127,641 by all NDC parliamentarians, showing a whopping difference of 447,120. This huge difference cannot be explained away by what is popularly called ‘skirt and blouse’ voting because the NDC had a majority in Parliament. This majority in Parliament is curious and undermines the one man one vote principle enshrined in the Constitution because a majority of Ghanaians voted for the NPP parliamentarians who now find themselves in the minority in Parliament. The NPP candidates garnered 121,241 votes more than their NDC counterparts who now are in the majority in Parliament.”*

Some commentators, especially those with sympathies towards the NDC, have found fault with Mr. Addison’s assertions. Among them are Mr. Ben Eson (a self-acclaimed pollster) and Dr. Tony Aidoo. This study examines what might have accounted for the statistics.

## **Objectives**

This study has two main objectives:

1. To find out if the NPP parliamentarians did obtain more votes than their NDC counterparts but find themselves in the minority;
2. To find out whether John Mahama obtained significantly more votes than NDC parliamentary candidates whilst Nana Addo had almost same as NPP parliamentarians.

The two objectives are explored below with further questions.

## **Parliamentary elections**

- a. How many votes did NPP and NDC parliamentary candidates obtain during the 2012 elections?
- b. Which of them obtained more popular votes?
- c. If true, what explains why the NPP finds itself in the minority whilst obtaining more popular votes?

## Presidential elections

- a. How many votes did Nana Addo and John Mahama obtain during the 2012 elections?
- b. How does the number of votes obtained by the two differ from that of the parliamentary candidates of their respective political parties?
- c. What is the explanation for any differences?

## Data Source

The study used data from published information on the website of the Electoral Commission of Ghana. These are the results of the presidential elections by region and constituency (in one volume) and parliamentary results bound separately for each region of Ghana.

On the same website is also a banner summarising the total votes obtained by each presidential candidate. It can be observed that there is a discrepancy between these summarised figures and that obtained by adding the votes of each candidate from the constituency results. However, the discrepancies do not affect the percentages of the two leading presidential candidates.

## **PARLIAMENTARY ELECTIONS**

Lawyer Addison would be right in expressing concern if the NPP find itself in the minority even though garnering the majority of the popular votes. Ghana's Constitution is founded on the spirit of universal adult suffrage; that is to say one man one vote is enshrined in the Constitution.

There is no problem at all with regards to presidential elections where the whole country forms one constituency. This is provided that the sacred vote of the citizen is not abused by infractions such as being currently litigated before the Supreme Court.

With parliamentary elections, however, if the Constitutional provision in Article 47(3) is not followed, the principle of one man one vote would be upset. This provision charges the Electoral Commission to demarcate constituencies such that 'the number of inhabitants in a constituency is, as nearly as possible, equal to the population quota'. The population quota is defined as the total population of Ghana divided by the number of constituencies.

Departure from this constitutional provision is permitted only where the demarcation is constrained by means of communication, geographical features, density of population and area and boundaries of the regions and other administrative or traditional areas.

### **Votes and seats obtained by NPP and NDC**

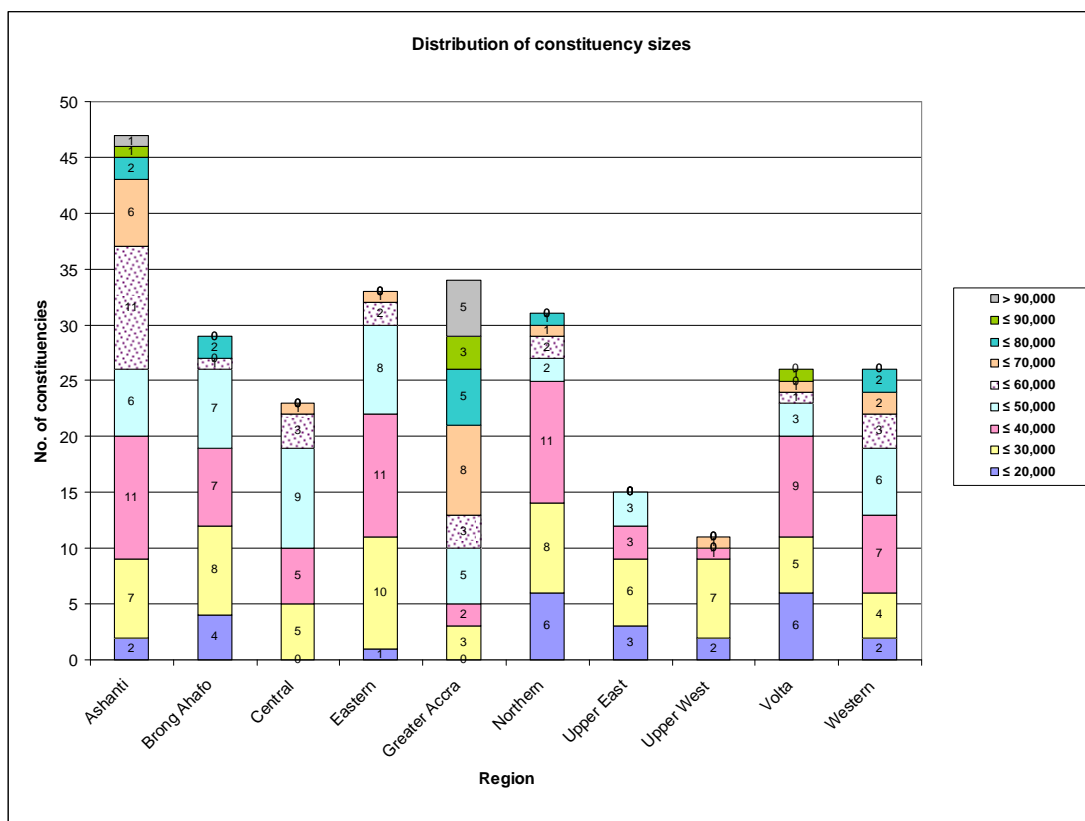
Studying the parliamentary results, it is a fact that the NPP candidates polled more votes than their NDC counterparts. The NPP polled 5,248,662 votes compared to 5,127,671 polled by NDC candidates. Thus the NPP polled 120,991 votes more. Despite this, the NPP has 120 seats in parliament compared to 151 won by the NDC. Thus on the average an NPP MP was elected by obtaining 43,739 votes compared to 33,958 obtained by an NDC MP.

What is clear by this statistic is that an aspiring NPP MP requires 10,000 more votes to be elected compared to an aspiring NDC MP. The question to ask then is: is the current constituency demarcation inherently unfair to the NPP?

## Demarcation of constituencies

The answer to the last question is certainly yes. The Electoral Commission has hitherto not paid heed to the Constitutional provisions on demarcation of constituencies. To date it has used a very questionable formula that has resulted in constituencies of unequal sizes.

According to records on the 2012 elections, constituency sizes (in terms of number of registered voters) ranged from 12,082 for Sekyere Afram Plains in the Ashanti Region to 125,947 for Dome-Kwabanya in the Greater Accra Region. This reveals significant disparities between constituency sizes that undermine 'the one man one vote' principle.



**Figure 1:** Sizes of voter turnout per region

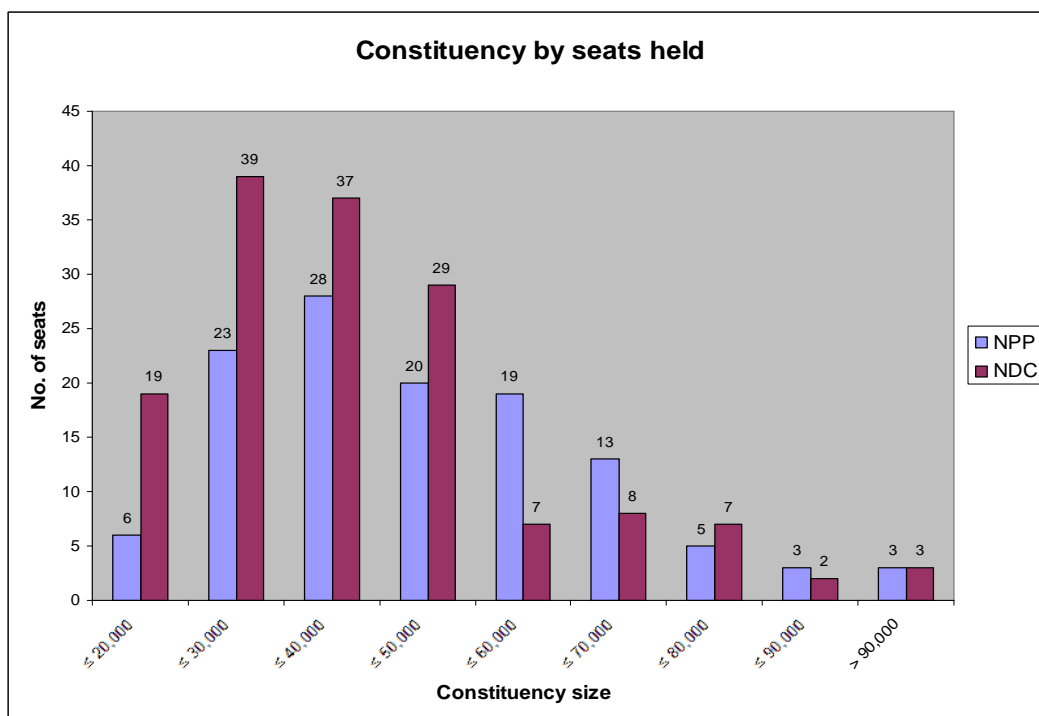
Examining the number of people who voted per constituency (see Figure 1) during the 2012 elections shows these disparities even more. There were 26 constituencies where 20,000 or fewer people voted to elect an MP in the 2012 elections. The Northern and Volta regions contain 6 each of these constituencies, followed by the Brong Ahafo region with 4. The Central and Greater Accra

Regions are the only ones with no constituency where fewer than 20,000 people voted to elect a parliamentarian.

The typical number of people who voted to elect an MP was between 30,000 and 50,000. This occurred in 130 constituencies nationwide (i.e. 63 between 20,000 and 30,000; and 67 between 40,000 and 50,000). The Ashanti and Greater Accra regions have the most constituencies where more than 60,000 people voted to elect a single MP. Ashanti region has 10 and the Greater Accra region 21 of such constituencies. There were even constituencies where more than 90,000 people voted to elect one MP (1 in Ashanti Region and 5 in the Greater Accra Region).

### Distribution of constituency sizes by NPP and NDC

The current demarcation of constituencies makes it difficult for the NPP to become the majority party in Parliament. The 2012 parliamentary election results indicate that with 5,248,662 votes, the NPP has only 120 seats in Parliament but the NDC has 151 seats with 5,127,671 votes.



**Figure 2:** Size of voter turnout by seats held by NPP and NDC

In terms of number of people who voted, the sizes of constituencies where NDC candidates won are skewed towards the low end of the range whiles the sizes of constituencies where

NPP candidates won are skewed towards the high end of the range (Figure 2).

Of the 26 constituencies where 20,000 or fewer people voted to elect an MP, the NDC won 19 of them compared to only 6 won by the NPP. To illustrate this further, while the NPP won 57 seats where fewer than 40,000 people voted, the NDC won 95. On the contrary, at the high end of the range, the NPP won 24 seats where more than 60,000 people voted compared to the 20 won by the NDC. In the middle range where between 40,000 and 60,000 people voted to elect an MP, the NDC won 36 seats while the NPP won 39.

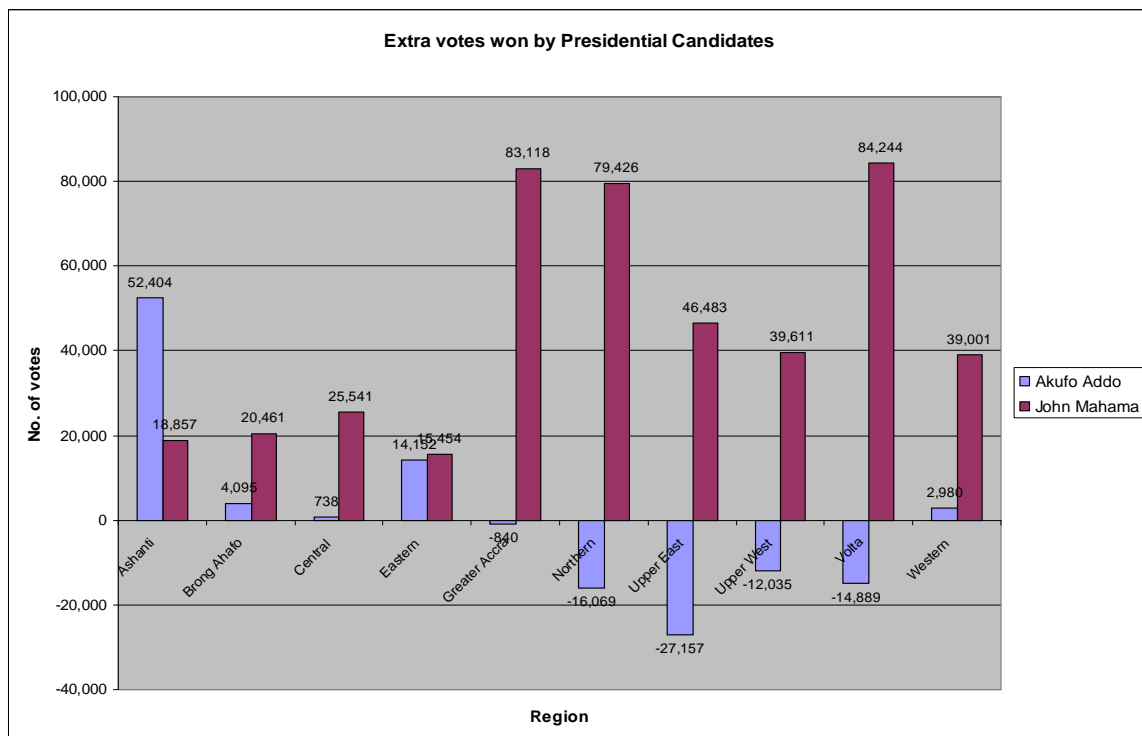
From the analysis above, Counsel Addison is right to feel aggrieved that the principle of 'one man one vote' was being undermined by the EC. The NPP would be justified, after the election petition, to use the courts to confront the in-built disadvantage presented by how constituencies are currently demarcated.

## PRESIDENTIAL ELECTIONS

The second issue raised by Lawyer Addison was the significant discrepancy between votes obtained by John Mahama and all the NDC parliamentary candidates. Due to the lack of stable numbers regarding the last elections, this study did not come out with the same numbers as Mr. Addison but the scale of the discrepancy is of the same order.

### Votes obtained by Nana Akufo Addo and John Mahama

The Electoral Commission's records show that both Nana Akufo Addo and John Mahama obtained more votes than their parliamentary candidates. Whilst Nana Akufo Addo's was moderate, John Mahama's can only be described as astronomical and this was the basis of his 'victory'.



**Figure 3:** Extra votes won over parliamentary candidates

John Mahama polled 452,196 more votes than all NDC parliamentary candidates whilst Akufo Addo could only manage 3,379 votes over NPP candidates. From Figure 3, it can be seen that whilst John Mahama obtained these 'extra' votes in all regions, in the case of Nana Akufo Addo, he even got fewer votes in 5 regions compared to NPP candidates.



Akufo Addo obtained significantly fewer votes compared to NPP candidates in the Upper East region (-27,157), Northern region (-16,069), Volta region (-14,889) and the Upper West region (-12,035). Even in Greater Accra region where there is a substantial NPP support, the records show that Akufo Addo had 870 fewer votes than NPP candidates. His votes collapsed (compared to NPP parliamentary candidates) in Ningo Prampram and Sege. His biggest gain was in the Ashanti Region where he obtained 52,404 more votes followed by the Eastern region (14,152) and the Brong Ahafo region (4,095).

John Mahama, on the other hand, had significantly more votes in all regions than NDC parliamentary candidates. The least, which he obtained in the Eastern region, was 15,454 votes. Even in the Ashanti region, which is an NPP stronghold, he obtained 18,857 more votes than NDC candidates. From thereon, he obtained consistently more votes peaking in the Volta, Greater Accra region and the Northern region with 84,244, 83,118, and 79,426 extra votes respectively.

Whereas in the Ashanti and Eastern regions, these 'extra' votes were shared more or less in the proportion of votes obtained by the parliamentary candidates, this was not repeated in the other regions. From the results, it looks as if the nation was yearning for a Mahama Presidency.

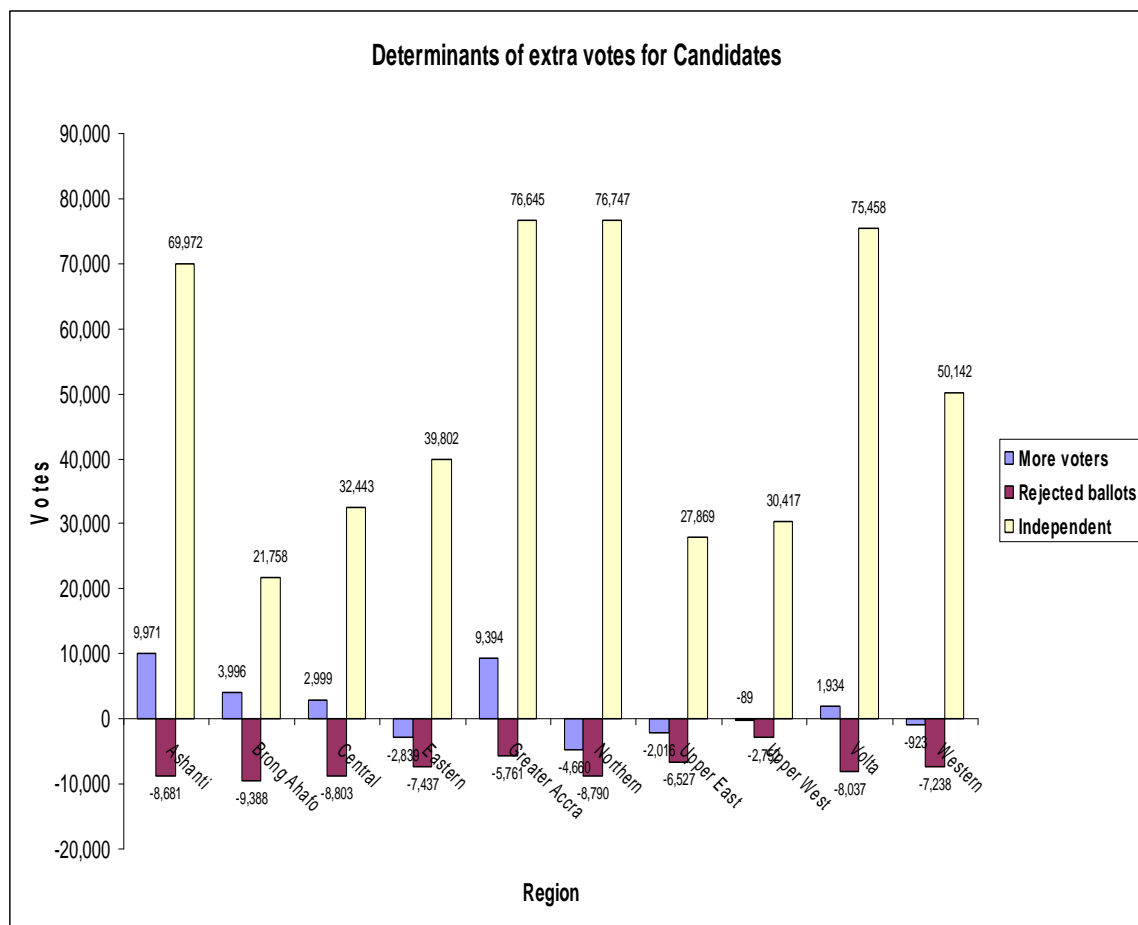
### **Source of the 'extra' votes**

The petitioners have sought to attribute the extra votes obtained by John Mahama over NDC candidates to some 307,000 unaccounted ballot papers derived from the evidence of Dr. Afari-Gyan. This assertion, though, is not supported by the electoral records. The differences in numbers between the parliamentary and presidential elections can be traced to three sources (see Figure 4):

- There were more rejected ballots in the presidential elections compared to the parliamentary elections;
- There were more voters in the presidential elections compared to the parliamentary; and
- There were significant votes obtained by strong independent candidates with no corresponding presidential candidates

Nationwide there were consistently more rejected ballots in the presidential elections compared to the parliamentary. These amounted to 73,414 votes that were not available to the presidential candidates. The records show this to be the case in all the regions. The reason for this occurrence is not clear. It could probably be due to the sequence of voting adopted by voters. Maybe majority of voters marked the presidential ballots second after marking the parliamentary when they had their fingers already soiled by ink.

In terms of voter turnout, there were 5 regions including Ashanti, Brong Ahafo and Greater Accra, where more people voted in the presidential elections compared to the parliamentary. This is counterbalanced by 5 regions including Eastern, Northern and Upper East where fewer people voted in the presidential election compared to the parliamentary. The net effect of these was that 17,767 more people voted nationwide in the presidential compared to the parliamentary elections.



**Figure 4:** Sources of 'extra' presidential votes

The above two sources pale into insignificance though when one examines the votes obtained by independent candidates with no corresponding presidential candidates that were up for grabs (see Figure 4).

The parliamentary election results show that there were several strong independent candidates in all the regions with no affiliation to any political party. These candidates performed well in several constituencies with pronounced performances in the Ashanti, Northern, Greater Accra, Volta and Western regions where they polled in excess of 50,000 votes per region. In total, there were 501,253 such 'orphan' votes nationwide that were up for grabs. The Presidential election results (see Figures 3 and 4) indicate that John Mahama obtained a very high percentage of these votes.

This aside, Akufo Addo votes haemorrhaged in the Greater Accra, Northern, Upper East, Upper West and Volta regions, where he could not match his parliamentary candidates. These votes totalled 70,990 and also contributed to a Mahama 'victory'. The key to unraveling what went on during the 2012 elections may lie in finding an explanation to this vote haemorrhage.

## **CONCLUSION AND RECOMMENDATIONS**

The aim of this study was to investigate the statistics provided by Counsel Philip Addison during his oral address on the 7<sup>th</sup> of August 2013 regarding the 2012 elections. He asserted that even though the NPP parliamentary candidates obtained more votes than their NDC counterparts, they found themselves as the minority in parliament. He also described as curious the fact that John Mahama obtained significantly more votes than NDC parliamentary candidates. This he thought could not be possible.

The findings of the study are summarised below.

### **Parliamentary elections**

1. It is a fact that NPP parliamentary candidates obtained more votes nationwide than NDC parliamentary candidates. This was, however, not sufficient to give the NPP a majority of parliamentary seats. While the NPP won 120 parliamentary seats, the NDC won 151 seats.
2. The cause of this is the unequal sizes of the constituencies. The current demarcation of constituencies, as carried out by the Electoral Commission, has an in-built mechanism that disadvantages the NPP.
3. On the average, an NPP MP requires 10,000 more votes to be elected compared to an NDC MP. There are more small-sized constituencies (in terms of registered voters) in NDC strongholds than there are in NPP strongholds. This gives the NDC an inherent advantage in parliamentary elections and undermines the principle of 'one man one vote' as enshrined in Article 47(3) of the Constitution.

### **Presidential elections**

- a. It is also a fact that John Mahama had significantly more votes than all NDC parliamentary candidates nationwide. The source of these votes can be traced to supporters of strong independent candidates with no corresponding presidential candidates, whose votes were up for grabs.
- b. The claim that Mahama's 'extra' votes might have been due to some 307,000 unaccounted ballot papers is not supported by the electoral records. Rather, it appears that John Mahama

managed to attract a lot of the 'orphan' votes polled by independent parliamentary candidates.

- c. The fact that John Mahama obtained the majority of the 'orphan' votes would still have produced a much tighter election had Akufo Addo matched his parliamentary candidates in votes in a number of the regions, the most surprising one being the Greater Accra region. Investigating this may give an explanation to what happened during the 2012 elections.
- d. With the exception of the Ashanti and Eastern regions, where the votes were shared more or less in the proportion of votes obtained by NPP and NDC parliamentary candidates, the sharing of the 'orphan' votes is indeed curious.
- e. The reason why John Mahama obtained more of the 'orphan' votes may be due to the fact that the independent candidates may have been mostly NDC 'rebels' whose supporters returned to the fold for the presidential elections.

### **Recommendations**

- a. With regards to parliamentary elections, it would be difficult for the NPP to obtain majority seats in parliament unless the constituency boundaries are revised to make them more or less equal in size. Whether deliberate or inadvertent, the current boundary demarcation is inherently unfair to the NPP.
- b. The NPP may have to consider whether they need to appeal to a tribunal against the current demarcation of constituencies in accordance with Article 48 of the Constitution. Until they do that, they will struggle to form a majority in parliament, irrespective of the votes they may poll.
- c. The Electoral Commission should establish a Boundaries Commission with membership drawn from eminent Geographers, Statisticians and representatives of the political parties to advise on constituency demarcation.
- d. For the presidential elections, the key to unraveling what might have happened should be focused on answering these questions:

- i. Why did the greater percentage of the 'extra' votes obtained by independent parliamentary candidates go to John Mahama? and
  - ii. Why did Akufo Addo poll fewer votes than NPP parliamentary candidates in the Greater Accra, Northern, Upper East and West as well as the Volta regions?
- e. For future presidential elections, the NPP has to devise strategies that will enable them attract more of the supporters of independent parliamentary candidates.

## **References**

1. Detailed Regional Statistics: Presidential Elections, Electoral Commission of Ghana (undated)
2. Detailed Parliamentary Election Results: Ashanti Region, Electoral Commission of Ghana, December 20, 2012
3. Detailed Parliamentary Election Results: Brong Ahafo Region, Electoral Commission of Ghana, December 20, 2012
4. Detailed Parliamentary Election Results: Central Region, Electoral Commission of Ghana, December 20, 2012
5. Detailed Parliamentary Election Results: Eastern Region, Electoral Commission of Ghana, December 20, 2012
6. Detailed Parliamentary Election Results: Greater Accra Region, Electoral Commission of Ghana, December 21, 2012
7. Detailed Parliamentary Election Results: Northern Region, Electoral Commission of Ghana, December 21, 2012
8. Detailed Parliamentary Election Results: Upper East Region, Electoral Commission of Ghana, December 20, 2012
9. Detailed Parliamentary Election Results: Upper West Region, Electoral Commission of Ghana, December 20, 2012
10. Detailed Parliamentary Election Results: Volta Region, Electoral Commission of Ghana, December 20, 2012
11. Detailed Parliamentary Election Results: Western Region, Electoral Commission of Ghana, December 20, 2012

## **SUPPORTING DATA**



### Ashanti Presidential

Constituency	NPP	NDC	Minority	Valid	Rejected	Total
New Edubiase	12,721	18,785	518	32,024	1,159	33,183
Akrofuom	10,848	6,778	210	17,836	424	18,260
Fomena	14,672	5,406	190	20,268	352	20,620
Adansi Asokwa	16,845	12,998	460	30,303	864	31,167
Obuasi West	31,788	16,072	426	48,286	524	48,810
Obuasi East	25,108	15,673	380	41,161	499	41,660
Bekwai	48,528	7,897	404	56,829	617	57,446
Bosome Freho	18,182	6,179	416	24,777	626	25,403
Odotobri	29,377	5,454	426	35,257	673	35,930
Manso Nkwanta	30,992	6,726	403	38,121	689	38,810
Manso Adubia	27,352	7,124	367	34,843	738	35,581
Atwima Nwabiagya South	43,289	12,034	366	55,689	560	56,249
Atwima Nwabiagya North	34,582	10,919	333	45,834	651	46,485
Atwima Mponua	34,468	24,193	997	59,658	1,694	61,352
Bosomtwe	40,618	11,239	327	52,184	667	52,851
Atwima Kwanwoma	48,995	10,654	380	60,029	587	60,616
Bantama	49,493	9,321	302	59,116	311	59,427
Kwadaso	57,533	10,378	347	68,258	380	68,638
Nhyiaeso	46,459	12,973	380	59,812	432	60,244
Manhyia South	35,417	8,216	191	43,824	241	44,065
Manhyia North	37,853	14,890	268	53,011	418	53,429
Old Tafo	42,977	15,038	260	58,275	307	58,582
Suame	63,926	12,758	328	77,012	400	77,412
Subin	47,285	18,328	396	66,009	402	66,411
Asokwa	52,960	14,673	372	68,005	455	68,460
Oforikrom	59,817	30,202	741	90,760	629	91,389
Asawase	31,260	45,178	424	76,862	754	77,616
Kwabre East	64,056	18,092	450	82,598	659	83,257
Afigya Kwabre South	46,660	10,373	375	57,408	419	57,827
Afigya Kwabre North	17,798	7,268	235	25,301	409	25,710
Ejisu	52,253	12,389	430	65,072	417	65,489
Juaben	22,314	6,950	259	29,523	373	29,896
Asante Akyem South	31,710	18,520	542	50,772	1,061	51,833
Asante Akyem Central	26,097	9,316	284	35,697	566	36,263
Asante Akyem North	22,894	10,771	269	33,934	976	34,910
Effiduasi/ Asokore	23,388	6,479	204	30,071	358	30,429
Kumawu	21,482	5,665	195	27,342	467	27,809
Sekyere Afram Plains	2,514	6,203	166	8,883	547	9,430
Nsuta/ Kwamang/ Beposo	19,773	10,144	232	30,149	663	30,812
Mampong	34,925	11,796	385	47,106	651	47,757
Ejura/ Sekyedumase	18,453	23,810	412	42,675	1,243	43,918
Afigya Sekyere East	37,855	11,777	389	50,021	669	50,690
Offinso South	32,459	16,885	495	49,839	538	50,377
Offinso North	16,566	16,617	336	33,519	1,139	34,658
Ahafo Ano South West	14,772	10,508	299	25,579	663	26,242
Ahafo Ano South East	12,925	10,884	248	24,057	574	24,631
Ahafo Ano North	18,913	18,083	335	37,331	928	38,259
<b>Total</b>	<b>1,531,152</b>	<b>612,616</b>	<b>17,152</b>	<b>2,160,920</b>	<b>29,373</b>	<b>2,190,293</b>

### Ashanti Parliamentary

Constituency	NPP	NDC	Minority	Valid	Rejected	Total
New Edubiase	13,078	16,777	2,533	32,388	737	33,125
Akrofuom	10,249	7,484	191	17,924	355	18,279
Fomena	13,812	6,382	192	20,386	191	20,577
Adansi Asokwa	15,796	14,157	584	30,537	457	30,994
Obuasi West	31,101	16,253	900	48,254	371	48,625
Obuasi East	24,212	15,381	1,392	40,985	376	41,361
Bekwai	47,972	7,339	1,002	56,313	521	56,834
Bosome Freho	14,293	5,467	4,961	24,721	456	25,177
Odotobri	27,526	6,226	1,469	35,221	605	35,826
Manso Nkwanta	29,500	7,003	1,796	38,299	426	38,725
Manso Adubia	26,368	8,326	478	35,172	444	35,616
Atwima Nwabiagya South	41,459	11,436	2,915	55,810	388	56,198
Atwima Nwabiagya North	27,456	8,345	10,048	45,849	424	46,273
Atwima Mponua	33,961	24,872	467	59,300	941	60,241
Bosomtwe	34,790	17,235	244	52,269	336	52,605
Atwima Kwanwoma	46,367	10,107	3,158	59,632	519	60,151
Bantama	49,054	8,667	1,197	58,918	235	59,153
Kwadaso	56,233	9,745	1,891	67,869	371	68,240
Nhyiaeso	45,389	12,304	1,865	59,558	305	59,863
Manhyia South	35,152	6,890	801	42,843	166	43,009
Manhyia North	36,775	13,439	2,648	52,862	256	53,118
Old Tafo	43,561	13,454	463	57,478	214	57,692
Suame	60,829	10,589	5,434	76,852	340	77,192
Subin	47,779	16,058	1,224	65,061	42	65,103
Asokwa	54,904	12,647	809	68,360	333	68,693
Oforikrom	58,812	29,393	2,128	90,333	1,021	91,354
Asawase	31,013	43,917	2,104	77,034	649	77,683
Kwabre East	62,048	17,521	2,808	82,377	453	82,830
Afigya Kwabre South	45,841	9,911	1,585	57,337	284	57,621
Afigya Kwabre North	17,597	6,207	1,573	25,377	267	25,644
Ejisu	51,976	11,788	1,209	64,973	331	65,304
Juaben	22,323	7,064	219	29,606	241	29,847
Asante Akyem South	31,151	19,190	787	51,128	725	51,853
Asante Akyem Central	24,421	8,862	2,464	35,747	351	36,098
Asante Akyem North	14,966	9,709	9,617	34,292	599	34,891
Effiduasi/ Asokore	22,900	6,503	665	30,068	282	30,350
Kumawu	18,858	4,142	4,477	27,477	284	27,761
Sekyere Afram Plains	1,882	5,701	1,429	9,012	397	9,409
Nsuta/ Kwamang/ Beposo	19,270	10,913	178	30,361	414	30,775
Mampong	34,189	11,754	1,170	47,113	503	47,616
Ejura/ Sekyedumase	21,461	21,166	481	43,108	821	43,929
Afigya Sekyere East	35,826	12,285	1,979	50,090	434	50,524
Offinso South	33,666	15,533	673	49,872	741	50,613
Offinso North	17,024	16,417	365	33,806	804	34,610
Ahafo Ano South West	14,344	9,499	1,903	25,746	438	26,184
Ahafo Ano South East	13,145	10,860	238	24,243	340	24,583
Ahafo Ano North	18,418	18,841	410	37,669	504	38,173
<b>Total</b>	<b>1,478,747</b>	<b>593,759</b>	<b>87,124</b>	<b>2,159,630</b>	<b>20,692</b>	<b>2,180,322</b>



Brong Ahafo Presidential						
Constituency	NPP	NDC	Minority	Valid	Rejected	Total
Asunafo South	19,052	21,075	322	40,449	918	41,367
Asunafo North	29,471	26,493	598	56,562	1,360	57,922
Asutifi South	12,791	15,752	224	28,767	629	29,396
Asutifi North	15,339	13,606	242	29,187	605	29,792
Tano South	19,234	17,677	351	37,262	803	38,065
Tano North	19,339	14,997	348	34,684	811	35,495
Sunyani East	42,632	28,765	659	72,056	1,027	73,083
Sunyani West	26,590	21,927	396	48,913	926	49,839
Dormaa West	6,236	9,091	156	15,483	621	16,104
Dormaa Central	22,438	19,756	516	42,710	778	43,488
Dormaa East	14,285	9,350	274	23,909	637	24,546
Berekum East	22,888	16,719	316	39,923	582	40,505
Berekum West	10,189	7,750	178	18,117	361	18,478
Jaman South	21,836	16,510	500	38,846	1,022	39,868
Jaman North	11,862	16,701	502	29,065	1,229	30,294
Banda	5,068	5,390	126	10,584	280	10,864
Tain	13,277	17,368	404	31,049	994	32,043
Wenchi	19,692	20,404	619	40,715	1,175	41,890
Techiman South	32,741	42,133	741	75,615	1,599	77,214
Kintampo North	14,545	26,579	556	41,680	1,349	43,029
Kintampo South	11,470	16,488	439	28,397	1,102	29,499
Nkoranza North	9,947	10,099	278	20,324	686	21,010
Nkoranza South	19,607	24,095	410	44,112	1,403	45,515
Atebubu Amantin	12,049	21,133	647	33,829	1,726	35,555
Pru East	6,172	19,317	499	25,988	1,331	27,319
Pru West	6,800	11,922	421	19,143	906	20,049
Sene West	6,345	12,926	419	19,690	1,014	20,704
Sene East	4,070	10,892	262	15,224	873	16,097
Techiman North	13,944	16,329	343	30,616	824	31,440
<b>Total</b>	<b>469,909</b>	<b>511,244</b>	<b>11,746</b>	<b>992,899</b>	<b>27,571</b>	<b>1,020,470</b>

Brong Ahafo Parliamentary						
Constituency	NPP	NDC	Minority	Valid	Rejected	Total
Asunafo South	18,995	21,770	278	41,043	590	41,633
Asunafo North	28,404	26,820	1,847	57,071	867	57,938
Asutifi South	12,820	16,077	100	28,997	392	29,389
Asutifi North	15,112	14,285	0	29,397	328	29,725
Tano South	17,856	19,236	270	37,362	547	37,909
Tano North	18,531	14,789	1,059	34,379	587	34,966
Sunyani East	42,478	25,141	4,299	71,918	768	72,686
Sunyani West	26,153	22,620	391	49,164	586	49,750
Dormaa West	6,792	8,683	132	15,607	621	16,228
Dormaa Central	22,631	19,687	576	42,894	507	43,401
Dormaa East	13,712	9,907	491	24,110	391	24,501
Berekum East	22,687	16,517	870	40,074	384	40,458
Berekum West	10,406	7,280	511	18,197	235	18,432
Jaman South	22,835	16,123	542	39,500	317	39,817
Jaman North	14,920	14,718	0	29,638	645	30,283
Banda	4,950	5,645	104	10,699	170	10,869
Tain	12,981	17,286	611	30,878	703	31,581
Wenchi	20,818	18,660	1,479	40,957	836	41,793
Techiman South	33,658	41,430	802	75,890	1,120	77,010
Kintampo North	17,504	22,761	1,854	42,119	891	43,010
Kintampo South	11,467	15,552	1,014	28,033	779	28,812
Nkoranza North	10,254	9,534	718	20,506	485	20,991
Nkoranza South	19,534	24,536	203	44,273	811	45,084
Atebubu Amantin	11,413	16,964	6,034	34,411	1,158	35,569
Pru East	3,430	15,906	6,527	25,863	1,035	26,898
Pru West	8,278	9,465	1,735	19,478	593	20,071
Sene West	6,721	12,511	272	19,504	718	20,222
Sene East	4,937	10,343	173	15,453	637	16,090
Techiman North	13,727	16,537	612	30,876	482	31,358
<b>Total</b>	<b>474,004</b>	<b>490,783</b>	<b>33,504</b>	<b>998,291</b>	<b>18,183</b>	<b>1,016,474</b>

Central Presidential						
Constituency	NPP	NDC	Minority	Valid	Rejected	Total
Komenda Edina Eguafu Abirem	19,699	31,777	5,712	57,188	2,649	59,837
Cape Coast South	18,834	22,683	584	42,101	410	42,511
Cape Coast North	19,246	22,920	914	43,080	651	43,731
Abura Asebu Kwamankese	16,736	27,106	1,197	45,039	1,302	46,341
Mfantseman	26,446	33,752	1,485	61,683	1,848	63,531
Ekumfi	7,570	18,026	595	26,191	918	27,109
Ajumako Enyan Esiam	21,300	24,416	889	46,605	1,413	48,018
Gomoa West	18,756	28,810	1,123	48,689	1,400	50,089
Gomoa East	15,341	19,741	600	35,682	762	36,444
Gomoa Central	11,215	15,615	532	27,362	730	28,092
Efutu	18,074	18,219	677	36,970	821	37,791
Awutu Senya West	21,566	23,509	1,058	46,133	1,584	47,717
Awutu Senya East	30,481	28,228	542	59,251	709	59,960
Agona West	28,012	27,371	835	56,218	1,434	57,652
Agona East	18,879	21,228	659	40,766	1,306	42,072
Asikuma Odoben Brakwa	22,162	22,718	762	45,642	1,648	47,290
Assin North	11,884	14,830	563	27,277	1,225	28,502
Assin Central	16,157	13,105	386	29,648	793	30,441
Assin South	21,386	17,059	936	39,381	1,106	40,487
Twifo Ati Morkwaa	15,260	21,999	605	37,864	1,354	39,218
Hemang Lower Denkyira	12,844	12,727	498	26,069	765	26,834
Upper Denkyira East	22,923	15,705	616	39,244	818	40,062
Upper Denkyira West	15,364	10,830	409	26,603	714	27,317
<b>Total</b>	<b>430,135</b>	<b>492,374</b>	<b>22,177</b>	<b>944,686</b>	<b>26,360</b>	<b>971,046</b>

Central Parliamentary						
Constituency	NPP	NDC	Minority	Valid	Rejected	Total
Komenda Edina Eguafu Abirem	22,151	13,962	21,936	58,049	1,888	59,937
Cape Coast South	19,206	22,150	907	42,263	340	42,603
Cape Coast North	19,558	21,189	2,376	43,123	390	43,513
Abura Asebu Kwamankese	17,045	25,295	3,005	45,345	925	46,270
Mfantseman	29,476	31,837	1,168	62,481	1,137	63,618
Ekumfi	9,395	16,615	453	26,463	585	27,048
Ajumako Enyan Esiam	21,462	24,752	783	46,997	967	47,964
Gomoa West	19,310	27,624	1,808	48,742	958	49,700
Gomoa East	15,449	18,538	1,747	35,734	555	36,289
Gomoa Central	11,385	15,719	422	27,526	493	28,019
Efutu	19,062	16,977	725	36,764	518	37,282
Awutu Senya West	18,487	23,082	4,739	46,308	1,075	47,383
Awutu Senya East	31,054	26,884	1,212	59,150	555	59,705
Agona West	25,397	30,166	1,139	56,702	996	57,698
Agona East	18,049	22,689	395	41,133	817	41,950
Asikuma Odoben Brakwa	21,021	23,812	1,041	45,874	996	46,870
Assin North	12,281	14,338	1,144	27,763	809	28,572
Assin Central	16,347	13,202	516	30,065	433	30,498
Assin South	19,834	17,903	1,860	39,597	768	40,365
Twifo Ati Morkwaa	15,150	19,410	3,688	38,248	903	39,151
Hemang Lower Denkyira	13,147	13,178	0	26,325	466	26,791
Upper Denkyira East	21,020	17,319	705	39,044	534	39,578
Upper Denkyira West	14,111	10,192	2,491	26,794	449	27,243
<b>Total</b>	<b>429,397</b>	<b>466,833</b>	<b>54,260</b>	<b>950,490</b>	<b>17,557</b>	<b>968,047</b>

Eastern Presidential						
Constituency	NPP	NDC	Minority	Valid	Rejected	Total
Asuogyaman	18,110	21,777	304	40,191	970	41,161
Lower Manya Krobo	13,965	30,183	939	45,087	1,196	46,283
Upper Manya Krobo	8,112	17,613	419	26,144	1,009	27,153
Yilo Krobo	13,339	29,300	437	43,076	1,049	44,125
New Juaben South	38,307	26,063	373	64,743	583	65,326
New Juaben North	19,960	9,159	182	29,301	426	29,727
Akuapim North	29,032	15,389	381	44,802	920	45,722
Okere	15,050	9,806	260	25,116	550	25,666
Akuapim South	15,436	9,446	423	25,305	744	26,049
Nsawam Adoagyiri	24,084	22,919	431	47,434	950	48,384
Suhum	26,608	21,520	374	48,502	1,182	49,684
Ayensuano	20,143	16,266	436	36,845	733	37,578
Lower West Akim	26,677	18,433	474	45,584	886	46,470
Upper West Akim	14,059	19,128	445	33,632	1,233	34,865
Akim Oda	20,631	9,129	358	30,118	491	30,609
Asene Akroso Manso	18,929	11,379	482	30,790	810	31,600
Akim Swedru	10,943	4,581	220	15,744	472	16,216
Achiase	14,536	8,058	268	22,862	594	23,456
Ofoase Ayirebi	21,393	12,892	500	34,785	1,153	35,938
Kade	32,536	17,040	556	50,132	1,210	51,342
Akwatia	20,678	19,118	266	40,062	762	40,824
Abirem	19,173	12,404	340	31,917	729	32,646
Abuakwa South	29,334	8,445	272	38,051	514	38,565
Abuakwa North	19,162	11,754	215	31,131	427	31,558
Atiwa West	17,625	5,305	160	23,090	333	23,423
Atiwa East	16,513	6,618	180	23,311	285	23,596
Fanteakwa North	11,996	10,877	400	23,273	629	23,902
Fanteakwa South	12,681	6,746	429	19,856	463	20,319
Nkawakaw	37,089	15,073	447	52,609	853	53,462
Mpraeso	22,530	9,785	433	32,748	671	33,419
Abetifi	21,381	10,664	335	32,380	679	33,059
Afram Plains North	4,419	21,373	341	26,133	1,075	27,208
Afram Plains South	6,643	16,944	362	23,949	1,092	25,041
<b>Total</b>	<b>641,074</b>	<b>485,187</b>	<b>12,442</b>	<b>1,138,703</b>	<b>25,673</b>	<b>1,164,376</b>

Eastern Parliamentary						
Constituency	NPP	NDC	Minority	Valid	Rejected	Total
Asuogyaman	20,750	18,650	1,015	40,415	621	41,036
Lower Manya Krobo	16,181	24,367	5,409	45,957	1,790	47,747
Upper Manya Krobo	8,904	15,924	1,695	26,523	755	27,278
Yilo Krobo	14,510	26,581	2,137	43,228	763	43,991
New Juaben South	38,030	24,925	1,776	64,731	409	65,140
New Juaben North	19,970	8,911	980	29,861	277	30,138
Akuapim North	26,828	15,588	1,457	43,873	665	44,538
Okere	15,165	9,680	402	25,247	386	25,633
Akuapim South	12,720	8,694	4,163	25,577	430	26,007
Nsawam Adoagyiri	24,074	21,663	1,912	47,649	630	48,279
Suhum	24,046	23,658	1,087	48,791	823	49,614
Ayensuano	21,893	16,878	329	39,100	544	39,644
Lower West Akim	26,663	18,225	1,244	46,132	597	46,729
Upper West Akim	14,973	18,736	1,032	34,741	903	35,644
Akim Oda	18,972	6,315	4,957	30,244	327	30,571
Asene Akroso Manso	17,881	11,765	1,416	31,062	507	31,569
Akim Swedru	8,865	3,533	3,496	15,894	284	16,178
Achiase	14,395	8,503	73	22,971	351	23,322
Ofoase Ayirebi	19,025	13,659	2,578	35,262	764	36,026
Kade	27,506	17,168	5,848	50,522	747	51,269
Akwatia	19,914	20,471	201	40,586	388	40,974
Abirem	17,347	14,515	229	32,091	507	32,598
Abuakwa South	29,330	8,205	684	38,219	328	38,547
Abuakwa North	18,812	12,309	0	31,121	410	31,531
Atiwa West	17,176	5,984	0	23,160	228	23,388
Atiwa East	16,449	6,480	432	23,361	180	23,541
Fanteakwa North	11,798	10,825	841	23,464	431	23,895
Fanteakwa South	11,683	6,560	1,925	20,168	250	20,418
Nkawakaw	35,769	16,503	622	52,894	458	53,352
Mpraeso	22,417	8,792	1,606	32,815	559	33,374
Abetifi	20,766	11,764	0	32,530	452	32,982
Afram Plains North	6,762	18,956	755	26,473	741	27,214
Afram Plains South	7,348	14,946	2,023	24,317	731	25,048
<b>Total</b>	<b>626,922</b>	<b>469,733</b>	<b>52,324</b>	<b>1,148,979</b>	<b>18,236</b>	<b>1,167,215</b>

Greater Accra Presidential						
Constituency	NPP	NDC	Minority	Valid	Rejected	Total
Weija Gbawe	34,466	26,386	526	61,378	520	61,898
Domeabra/ Obom	3,114	16,431	604	20,149	937	21,086
Botianor Ngleshie	22,732	23,666	366	46,764	728	47,492
Anyaa Sowutuom	51,854	29,312	509	81,675	525	82,200
Amasaman	22,200	34,899	424	57,523	1,130	58,653
Trobu	47,843	29,979	531	78,353	769	79,122
Dome Kwabenya	61,534	37,278	554	99,366	645	100,011
Madina	34,657	45,626	482	80,765	3	80,768
Ayawaso East	14,283	27,370	317	41,970	436	42,406
Ayawaso North	14,367	25,979	265	40,611	366	40,977
Ayawaso Central	33,424	33,206	365	66,995	519	67,514
Ayawaso West Wuogon	31,023	31,537	691	63,251	268	63,519
Okaikwei South	39,690	30,269	556	70,515	469	70,984
Okaikwei North	28,094	26,927	320	55,341	473	55,814
Okaikwei Central	26,401	22,777	307	49,485	355	49,840
Ablekuma North	54,864	34,802	679	90,345	750	91,095
Ablekuma Central	45,265	49,438	655	95,358	661	96,019
Ablekuma South	24,887	35,981	553	61,421	762	62,183
Ablekuma West	36,383	25,185	423	61,991	478	62,469
Odododiodioo	27,047	45,555	413	73,015	922	73,937
Korle Klottey	34,928	38,928	566	74,422	790	75,212
Dadekotopon	35,242	52,691	726	88,659	705	89,364
Ledzokuku	40,662	53,710	559	94,931	705	95,636
Krowor	30,409	35,284	417	66,110	635	66,745
Tema East	30,701	32,162	532	63,395	999	64,394
Tema West	40,952	39,172	644	80,768	545	81,313
Tema Central	27,998	16,635	426	45,059	176	45,235
Kpone Katamanso	23,650	35,557	367	59,574	610	60,184
Ashiaman	33,725	60,178	517	94,420	1,192	95,612
Adentan	31,419	36,451	475	68,345	553	68,898
Shai Osudoku	7,444	22,444	393	30,281	982	31,263
Ningo Prampram	9,581	28,490	584	38,655	1,190	39,845
Sege	5,375	18,652	463	24,490	902	25,392
Ada	3,573	22,794	508	26,875	690	27,565
<b>Total</b>	<b>1,009,787</b>	<b>1,125,751</b>	<b>16,717</b>	<b>2,152,255</b>	<b>22,390</b>	<b>2,174,645</b>

Greater Accra Parliamentary						
Constituency	NPP	NDC	Minority	Valid	Rejected	Total
Weija Gbawe	32,861	26,899	1,562	61,322	343	61,665
Domeabra/ Obom	2,666	10,404	7,918	20,988	626	21,614
Botianor Ngleshie	22,826	23,014	3,135	48,975	464	49,439
Anyaa Sowutuom	51,196	29,536	1,216	81,948	392	82,340
Amasaman	21,761	29,724	5,871	57,356	771	58,127
Trobu	46,446	27,886	4,450	78,782	477	79,259
Dome Kwabenya	63,373	35,356	673	99,402	511	99,913
Madina	34,845	41,441	3,308	79,594	2	79,596
Ayawaso East	13,887	26,647	186	40,720	325	41,045
Ayawaso North	15,281	24,475	717	40,473	264	40,737
Ayawaso Central	33,074	32,439	1,346	66,859	356	67,215
Ayawaso West Wuogon	31,807	30,116	1,309	63,232	356	63,588
Okaikwei South	38,399	28,568	2,776	69,743	332	70,075
Okaikwei North	27,268	25,357	2,335	54,960	574	55,534
Okaikwei Central	27,667	20,403	1,144	49,214	293	49,507
Ablekuma North	53,115	34,534	2,487	90,136	500	90,636
Ablekuma Central	45,265	46,606	2,316	94,187	667	94,854
Ablekuma South	23,506	33,540	2,657	59,703	589	60,292
Ablekuma West	36,975	26,153	386	63,514	353	63,867
Odododiodioo	26,269	45,967	745	72,981	706	73,687
Korle Klottey	34,847	36,122	3,438	74,407	579	74,986
Dadekotopon	34,533	50,016	3,341	87,890	518	88,408
Ledzokuku	42,038	52,524	935	95,497	1,020	96,517
Krowor	29,700	32,520	3,510	65,730	452	66,182
Tema East	30,075	30,072	2,918	63,065	658	63,723
Tema West	39,950	39,005	1,701	80,656	362	81,018
Tema Central	26,948	14,360	3,703	45,011	176	45,187
Kpone Katamanso	23,984	33,598	1,107	58,689	467	59,156
Ashiaman	32,650	47,134	14,703	94,487	789	95,276
Adentan	30,805	35,409	1,225	67,439	395	67,834
Shai Osudoku	6,991	18,089	5,586	30,666	558	31,224
Ningo Prampram	17,122	21,178	876	39,176	663	39,839
Sege	10,673	13,792	272	24,737	634	25,371
Ada	1,824	19,749	5,510	27,083	457	27,540
<b>Total</b>	<b>1,010,627</b>	<b>1,042,633</b>	<b>95,362</b>	<b>2,148,622</b>	<b>16,629</b>	<b>2,165,251</b>

Northern Presidential						
Constituency	NPP	NDC	Minority	Valid	Rejected	Total
Bole Bamboi	5,310	17,022	512	22,844	1,180	24,024
SawlaTuna Kalba	7,335	15,737	1,022	24,094	2,022	26,116
Damongo	5,973	10,732	265	16,970	573	17,543
Daboya Mankarigu	6,297	8,515	408	15,220	704	15,924
Yapei Kusawgu	13,345	21,022	939	35,306	1,011	36,317
Salaga South	12,679	19,339	510	32,528	1,114	33,642
Salaga North	3,486	7,046	200	10,732	378	11,110
Kpandai	14,374	22,145	1,382	37,901	0	37,901
Bimbilla	29,037	21,069	1,455	51,561	2,166	53,727
Wulensi	12,853	15,861	1,541	30,255	1,371	31,626
Zabzugu	13,046	12,301	314	25,661	953	26,614
Tatale Sanguli	8,892	10,060	1,571	20,523	1,155	21,678
Yendi	26,989	20,658	1,094	48,741	1,510	50,251
Mion	9,276	13,642	1,696	24,614	1,297	25,911
Saboba	12,374	13,350	334	26,058	819	26,877
Chireponi	11,353	10,529	492	22,374	1,082	23,456
Gushiegu	17,296	18,363	706	36,365	1,727	38,092
Karaga	12,261	17,012	776	30,049	1,821	31,870
Savelugu	13,279	21,165	819	35,263	1,181	36,444
Nanton	8,352	10,634	427	19,413	616	20,029
Tamale South	16,611	53,536	1,054	71,201	1,458	72,659
Tamale Central	22,993	42,820	459	66,272	726	66,998
Tamale North	6,819	22,651	587	30,057	598	30,655
Sagnarigu	6,665	30,040	602	37,307	834	38,141
Tolon	18,176	17,878	962	37,016	1,434	38,450
Kumbungu	6,161	22,721	1,563	30,445	1,263	31,708
Walewale	23,546	19,241	1,497	44,284	2,312	46,596
Yagaba Kubori	7,502	7,080	385	14,967	857	15,824
Nalerigu Gambaga	18,344	21,136	847	40,327	1,525	41,852
Bunkpurugu	8,649	17,393	1,129	27,171	673	27,844
Yunyoo	3,990	9,904	565	14,459	618	15,077
<b>Total</b>	<b>383,263</b>	<b>570,602</b>	<b>26,113</b>	<b>979,978</b>	<b>34,978</b>	<b>1,014,956</b>

Northern Parliamentary						
Constituency	NPP	NDC	Minority	Valid	Rejected	Total
Bole Bamboi	8,292	14,642	264	23,198	795	23,993
SawlaTuna Kalba	9,863	13,451	1,333	24,647	1,531	26,178
Damongo	7,041	9,718	391	17,150	374	17,524
Daboya Mankarigu	6,672	8,275	429	15,376	538	15,914
Yapei Kusawgu	16,371	17,038	2,549	35,958	1,011	36,969
Salaga South	15,138	17,393	388	32,919	745	33,664
Salaga North	3,462	6,772	621	10,855	253	11,108
Kpandai	16,221	13,794	8,173	38,188	1,296	39,484
Bimbilla	30,521	17,034	4,452	52,007	1,774	53,781
Wulensi	11,524	12,551	6,385	30,460	913	31,373
Zabzugu	13,300	12,213	353	25,866	642	26,508
Tatale Sanguli	7,037	6,826	7,397	21,260	755	22,015
Yendi	22,961	14,228	11,924	49,113	1,101	50,214
Mion	9,380	9,931	5,804	25,115	833	25,948
Saboba	12,733	13,409	105	26,247	607	26,854
Chireponi	11,680	10,565	438	22,683	758	23,441
Gushiegu	18,439	18,776	381	37,596	1,045	38,641
Karaga	13,107	15,648	1,810	30,565	1,335	31,900
Savelugu	15,083	18,946	1,531	35,560	805	36,365
Nanton	8,667	10,369	654	19,690	287	19,977
Tamale South	16,395	53,320	1,673	71,388	1,075	72,463
Tamale Central	23,761	39,545	2,965	66,271	488	66,759
Tamale North	5,577	10,885	13,761	30,223	430	30,653
Sagnarigu	6,985	29,508	1,008	37,501	555	38,056
Tolon	18,113	15,699	3,805	37,617	1,003	38,620
Kumbungu	8,523	18,285	5,516	32,324	835	33,159
Walewale	19,328	15,192	10,518	45,038	1,234	46,272
Yagaba Kubori	8,123	7,175	0	15,298	499	15,797
Nalerigu Gambaga	19,888	20,308	563	40,759	1,061	41,820
Bunkpurugu	10,829	10,149	6,896	27,874	1,153	29,027
Yunyoo	4,318	9,591	773	14,682	457	15,139
<b>Total</b>	<b>399,332</b>	<b>491,236</b>	<b>102,860</b>	<b>993,428</b>	<b>26,188</b>	<b>1,019,616</b>

Upper East Presidential						
Constituency	NPP	NDC	Minority	Valid	Rejected	Total
Builsa South	2,433	7,417	2,644	12,494	921	13,415
Builsa North	5,005	14,824	1,093	20,922	1,267	22,189
Navrongo Central	12,780	19,916	621	33,317	1,196	34,513
Chiana Paga	6,659	25,815	1,044	33,518	1,562	35,080
Bolgatanga Central	11,027	35,142	1,057	47,226	1,524	48,750
Bolgatanga East	3,123	10,543	549	14,215	502	14,717
Bongo	9,414	23,185	1,529	34,128	1,860	35,988
Talensi	7,120	17,110	2,777	27,007	1,626	28,633
Nabdram	4,719	7,533	395	12,647	293	12,940
Zebilla	13,351	25,465	1,501	40,317	1,913	42,230
Binduri	6,366	15,855	608	22,829	1,172	24,001
Bawku Central	17,974	24,707	862	43,543	1,199	44,742
Pusiga	6,289	16,981	1,073	24,343	1,672	26,015
Garu	6,509	12,779	550	19,838	1,058	20,896
Tempene	8,045	16,747	1,301	26,093	1,846	27,939
<b>Total</b>	<b>120,814</b>	<b>274,019</b>	<b>17,604</b>	<b>412,437</b>	<b>19,611</b>	<b>432,048</b>

Upper East Parliamentary						
Constituency	NPP	NDC	Minority	Valid	Rejected	Total
Builsa South	2,114	4,616	6,104	12,834	557	13,391
Builsa North	5,690	10,792	4,925	21,407	765	22,172
Navrongo Central	15,443	17,907	1,336	34,686	783	35,469
Chiana Paga	7,246	21,552	5,149	33,947	1,127	35,074
Bolgatanga Central	13,464	28,144	5,999	47,607	1,067	48,674
Bolgatanga East	3,523	8,841	2,029	14,393	253	14,646
Bongo	11,118	18,609	5,009	34,736	1,211	35,947
Talensi	11,380	9,119	6,951	27,450	1,118	28,568
Nabdram	7,097	6,545	325	13,967	342	14,309
Zebilla	17,082	21,900	2,124	41,106	1,197	42,303
Binduri	7,543	15,088	627	23,258	734	23,992
Bawku Central	19,082	24,071	723	43,876	909	44,785
Pusiga	7,749	16,174	905	24,828	1,145	25,973
Garu	9,703	10,260	285	20,248	628	20,876
Tempene	9,737	13,918	2,982	26,637	1,248	27,885
<b>Total</b>	<b>147,971</b>	<b>227,536</b>	<b>45,473</b>	<b>420,980</b>	<b>13,084</b>	<b>434,064</b>

Upper West Presidential						
Constituency	NPP	NDC	Minority	Valid	Rejected	Total
Wa Central	20,822	37,382	1,743	59,947	2,010	61,957
Wa West	7,301	18,856	1,743	27,900	2,296	30,196
Wa East	11,271	13,900	712	25,883	1,390	27,273
Nadawli Kaleo	7,602	19,825	898	28,325	1,129	29,454
Daffiama Bussie Issa	3,520	8,700	723	12,943	764	13,707
Jirapa	3,375	20,603	2,352	26,330	1,372	27,702
Lambussie Karne	2,880	12,313	848	16,041	952	16,993
Lawra	5,538	13,739	511	19,788	1,055	20,843
Nandom	5,774	14,407	294	20,475	608	21,083
Sissala West	7,402	12,850	1,556	21,808	1,369	23,177
Sissala East	7,613	13,559	3,395	24,567	1,183	25,750
<b>Total</b>	<b>83,098</b>	<b>186,134</b>	<b>14,775</b>	<b>284,007</b>	<b>14,128</b>	<b>298,135</b>

Upper West Parliamentary						
Constituency	NPP	NDC	Minority	Valid	Rejected	Total
Wa Central	22,304	28,149	9,782	60,235	2,326	62,561
Wa West	9,918	16,368	2,077	28,363	1,946	30,309
Wa East	12,505	12,846	554	25,905	1,003	26,908
Nadawli Kaleo	12,073	16,063	512	28,648	788	29,436
Daffiama Bussie Issa	4,931	7,293	937	13,161	544	13,705
Jirapa	2,165	11,172	13,324	26,661	1,087	27,748
Lambussie Karne	2,569	8,444	5,012	16,025	793	16,818
Lawra	6,588	12,735	580	19,903	859	20,762
Nandom	7,333	13,172	134	20,639	429	21,068
Sissala West	8,144	11,294	3,012	22,450	720	23,170
Sissala East	6,603	8,987	9,268	24,858	881	25,739
<b>Total</b>	<b>95,133</b>	<b>146,523</b>	<b>45,192</b>	<b>286,848</b>	<b>11,376</b>	<b>298,224</b>

Volta Presidential						
Constituency	NPP	NDC	Minority	Valid	Rejected	Total
Keta	1,223	34,789	264	36,276	449	36,725
Anlo	1,599	37,698	791	40,088	860	40,948
Ketu South	5,165	81,880	859	87,904	2,403	90,307
Ketu North	5,263	37,761	620	43,644	1,498	45,142
Akatsi South	2,269	29,761	770	32,800	1,179	33,979
Akatsi North	1,049	11,716	241	13,006	458	13,464
South Tongu	2,404	36,989	408	39,801	899	40,700
Central Tongu	3,019	27,056	402	30,477	800	31,277
North Tongu	2,246	34,162	254	36,662	972	37,634
Adaklu	802	12,459	123	13,384	281	13,665
Agotime Ziope	1,350	16,524	408	18,282	422	18,704
Ho Central	5,148	62,363	399	67,910	659	68,569
Ho West	2,683	33,506	332	36,521	587	37,108
South Dayi	1,482	17,253	509	19,244	741	19,985
Kpando	2,267	21,759	195	24,221	331	24,552
North Dayi	1,503	16,137	273	17,913	490	18,403
Hohoe	5,584	43,301	573	49,458	794	50,252
Afadjato South	1,886	24,184	207	26,277	353	26,630
Buem	4,323	20,819	365	25,507	762	26,269
Biakoye	6,349	22,033	324	28,706	313	29,019
Akan	6,926	21,501	918	29,345	1,269	30,614
Krachi East	10,794	18,631	947	30,372	1,463	31,835
Krachi West	6,115	11,634	278	18,027	767	18,794
Krachi Nchumuru	6,509	15,813	397	22,719	1,195	23,914
Nkwanta South	11,717	22,571	2,277	36,565	2,716	39,281
Nkwanta North	11,474	22,341	694	34,509	1,460	35,969
<b>Total</b>	<b>111,149</b>	<b>734,641</b>	<b>13,828</b>	<b>859,618</b>	<b>24,121</b>	<b>883,739</b>

Volta Parliamentary						
Constituency	NPP	NDC	Minority	Valid	Rejected	Total
Keta	1,272	33,570	1,476	36,318	345	36,663
Anlo	3,599	32,654	3,576	39,829	683	40,512
Ketu South	4,122	77,837	5,575	87,534	1,589	89,123
Ketu North	8,153	33,825	1,944	43,922	1,057	44,979
Akatsi South	1,388	21,588	10,196	33,172	733	33,905
Akatsi North	1,971	10,879	259	13,109	318	13,427
South Tongu	1,945	32,785	4,971	39,701	642	40,343
Central Tongu	3,769	26,127	812	30,708	550	31,258
North Tongu	2,522	33,422	1,005	36,949	583	37,532
Adaklu	896	11,825	1,719	14,440	198	14,638
Agotime Ziope	1,721	14,485	2,176	18,382	336	18,718
Ho Central	6,758	60,129	1,044	67,931	494	68,425
Ho West	3,014	32,623	976	36,613	447	37,060
South Dayi	1,082	12,309	6,205	19,596	388	19,984
Kpando	2,307	19,243	2,774	24,324	218	24,542
North Dayi	2,991	13,724	1,430	18,145	250	18,395
Hohoe	6,358	40,486	2,784	49,628	515	50,143
Afadjato South	3,784	22,029	1,310	27,123	287	27,410
Buem	5,404	19,031	1,352	25,787	465	26,252
Biakoye	9,092	19,714	297	29,103	210	29,313
Akan	6,293	8,396	15,073	29,762	844	30,606
Krachi East	10,405	13,493	6,821	30,719	973	31,692
Krachi West	7,196	10,645	301	18,142	581	18,723
Krachi Nchumuru	8,769	14,049	272	23,090	754	23,844
Nkwanta South	8,465	13,870	14,484	36,819	1,730	38,549
Nkwanta North	12,762	21,659	454	34,875	894	35,769
<b>Total</b>	<b>126,038</b>	<b>650,397</b>	<b>89,286</b>	<b>865,721</b>	<b>16,084</b>	<b>881,805</b>

Western Presidential						
Constituency	NPP	NDC	Minority	Valid	Rejected	Total
Jomoro	17,978	29,392	2,864	50,234	2,605	52,839
Ellembele	18,317	26,262	667	45,246	951	46,197
Evalue Ajomoro Gwira	12,030	16,202	605	28,837	829	29,666
Ahanta West	19,609	24,655	1,492	45,756	1,608	47,364
Takoradi	25,760	16,232	552	42,544	394	42,938
Effia	20,385	14,794	539	35,718	344	36,062
Kwesimintsim	19,951	13,001	577	33,529	523	34,052
Sekondi	15,884	12,417	365	28,666	341	29,007
Essikadu Ketan	23,629	17,598	638	41,865	640	42,505
Shama	16,972	19,767	915	37,654	913	38,567
Wassa East	13,102	19,531	730	33,363	937	34,300
Mpohor	8,437	7,955	1,014	17,406	511	17,917
Tarkwa Nsuaem	38,506	32,600	1,310	72,416	1,235	73,651
Prestea Huni Valley	30,175	40,904	717	71,796	0	71,796
Amenfi East	25,215	25,062	614	50,891	1,268	52,159
Amenfi Central	15,037	22,439	578	38,054	1,410	39,464
Amenfi West	16,184	26,777	695	43,656	1,282	44,938
Aowin	19,603	32,067	725	52,395	1,965	54,360
Suaman	4,825	10,006	187	15,018	598	15,616
Bibiani Anwiaso Bekwai	31,916	30,904	573	63,393	1,338	64,731
Sefwi Wiawso	22,629	35,806	559	58,994	1,501	60,495
Sefwi Akontonbra	11,473	19,947	387	31,807	813	32,620
Juaboso	11,497	26,398	621	38,516	1,499	40,015
Bodi	7,112	18,928	317	26,357	927	27,284
Bia West	11,978	32,927	537	45,442	2,037	47,479
Bia East	5,267	14,668	271	20,206	1,046	21,252
<b>TOTAL</b>	<b>463,471</b>	<b>587,239</b>	<b>19,049</b>	<b>1,069,759</b>	<b>27,515</b>	<b>1,097,274</b>

Western Parliamentary						
Constituency	NPP	NDC	Minority	Valid	Rejected	Total
Jomoro	9,630	21,651	20,004	51,285	1,605	52,890
Ellembele	18,067	26,344	793	45,204	697	45,901
Evalue Ajomoro Gwira	13,157	15,359	488	29,004	502	29,506
Ahanta West	20,099	21,143	4,978	46,220	994	47,214
Takoradi	25,958	15,889	669	42,516	276	42,792
Effia	19,863	14,269	1,495	35,627	275	35,902
Kwesimintsim	16,179	9,901	7,516	33,596	334	33,930
Sekondi	14,735	13,644	408	28,787	169	28,956
Essikadu Ketan	24,442	16,767	826	42,035	474	42,509
Shama	17,154	18,406	2,271	37,831	514	38,345
Wassa East	13,996	19,242	419	33,657	662	34,319
Mpohor	7,114	6,333	4,151	17,598	274	17,872
Tarkwa Nsuaem	37,816	33,135	1,972	72,923	932	73,855
Prestea Huni Valley	31,209	39,808	1,424	72,441	1,249	73,690
Amenfi East	24,257	26,134	815	51,206	800	52,006
Amenfi Central	16,871	21,149	555	38,575	896	39,471
Amenfi West	16,829	26,435	557	43,821	948	44,769
Aowin	21,030	30,035	1,932	52,997	1,387	54,384
Suaman	5,464	9,588	172	15,224	354	15,578
Bibiani Anwiaso Bekwai	32,016	29,940	1,730	63,686	899	64,585
Sefwi Wiawso	26,926	31,993	563	59,482	930	60,412
Sefwi Akontonbra	12,568	18,926	595	32,089	498	32,587
Juaboso	8,293	19,432	11,246	38,971	976	39,947
Bodi	7,626	18,586	449	26,661	613	27,274
Bia West	14,257	30,632	1,131	46,020	2,253	48,273
Bia East	4,935	13,497	2,032	20,464	766	21,230
<b>TOTAL</b>	<b>460,491</b>	<b>548,238</b>	<b>69,191</b>	<b>1,077,920</b>	<b>20,277</b>	<b>1,098,197</b>